

Attention Users

Dogs must remain on a 6' leash as per Article III, Section 3 of the Morris County Park Commission Rules and Regulations.

For safety purposes, all trail users must stay on signed/blazed trails or walkways as shown on this map.

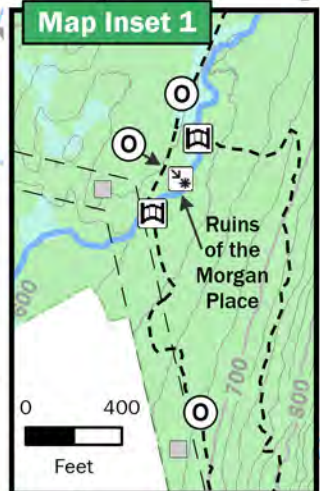
Bow and firearm hunting may be permitted in some parks. Please contact the Natural Resources Office at 973.285.6552 for more information.

On property owned by Montville Township, hunting is permitted according to Montville Township Municipal Ordinance.

EMERGENCY call 9-1-1
 Morris County Sheriff's Office
 Patrol Division 973.285.2900

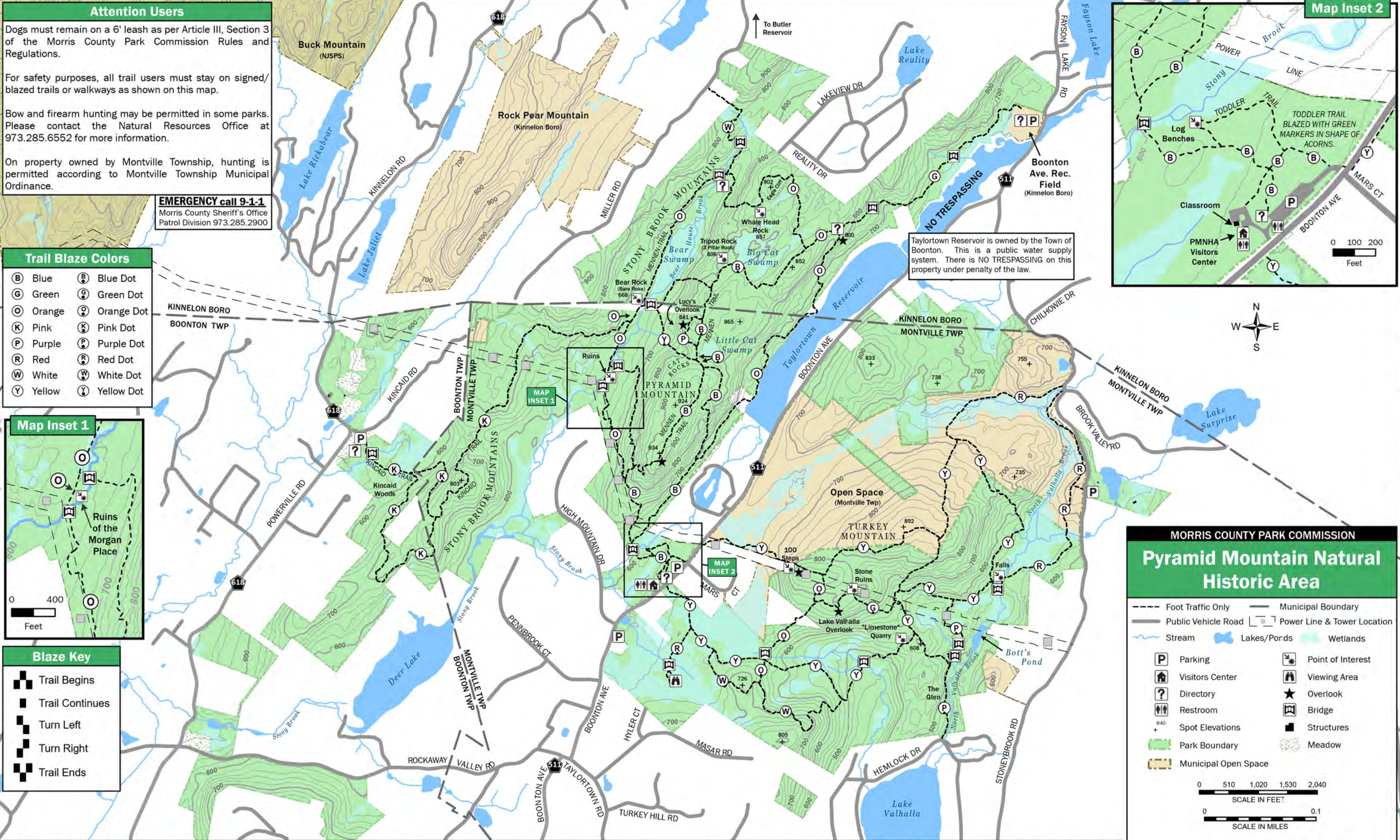
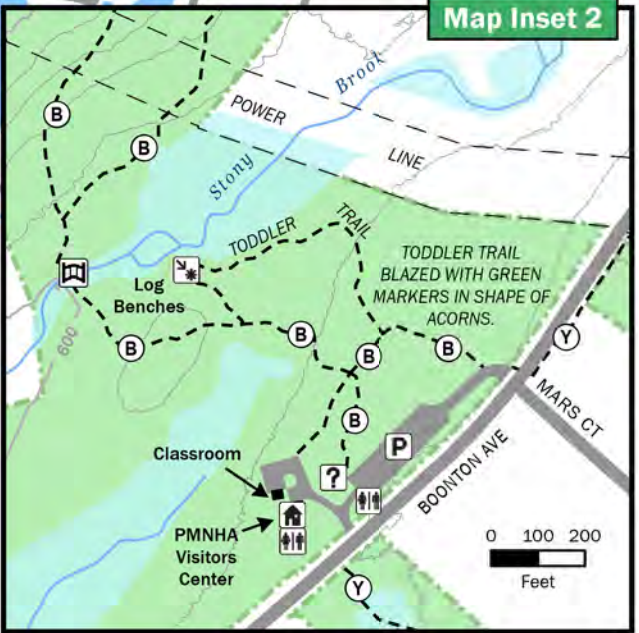
Trail Blaze Colors

(B) Blue	(B) Blue Dot
(G) Green	(G) Green Dot
(O) Orange	(O) Orange Dot
(K) Pink	(K) Pink Dot
(P) Purple	(P) Purple Dot
(R) Red	(R) Red Dot
(W) White	(W) White Dot
(Y) Yellow	(Y) Yellow Dot



Blaze Key

Trail Begins
Trail Continues
Turn Left
Turn Right
Trail Ends



MORRIS COUNTY PARK COMMISSION

Pyramid Mountain Natural Historic Area

--- Foot Traffic Only	— Municipal Boundary
— Public Vehicle Road	— Power Line & Tower Location
~ Stream	~ Lakes/Ponds
~ Wetlands	
(P) Parking	(*) Point of Interest
(H) Visitors Center	(V) Viewing Area
(?) Directory	(O) Overlook
(R) Restroom	(B) Bridge
+ Spot Elevations	(S) Structures
■ Park Boundary	(M) Meadow
■ Municipal Open Space	

0 510 1,020 1,530 2,040
 SCALE IN FEET

0 0.1
 SCALE IN MILES

Elevation contour lines at 20 foot intervals

The information provided on this map was compiled by the Morris County Park Commission (MCPC). MCPC strives to provide the most accurate data and analysis possible, however we do not guarantee the accuracy of this product. MCPC accepts no responsibility for any errors, omissions, or positional inaccuracies. Although information from land surveys may have been used in the creation of this product, in no way does this product represent or constitute a land survey. The information provided on this map is used to locate, identify and inventory land/geography in Morris County for deliberative, advisory, and consultative purposes ONLY, and is NOT to be construed or used as a legal description. Users of the information contained in this product are strongly cautioned to verify all information before making any decisions. All users are solely accountable for his/her own abilities to explore/use MCPC public spaces in a safe and responsible manner. This work, and/or the data contained herein and in all of our products, may not be modified, reproduced, used to prepare derivative works, or commercially exploited in any manner without the prior written consent of the Morris County Park Commission.